Section 1, 2, & 3

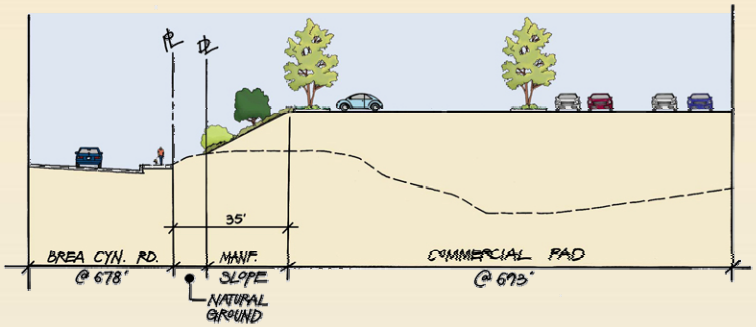

1

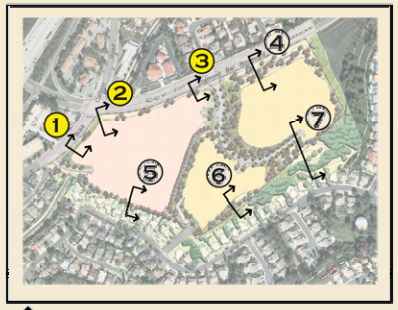

N NOT TO SCALE

Key Map

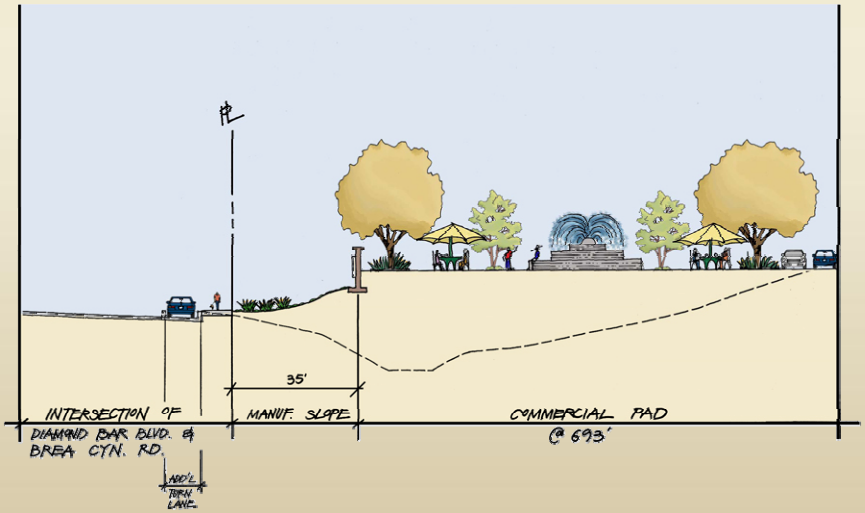

2

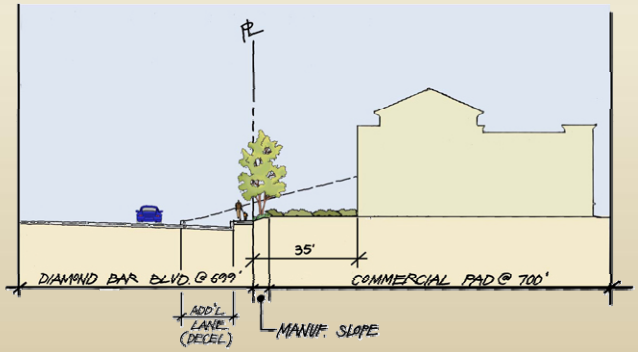

3

Section 4 & 5

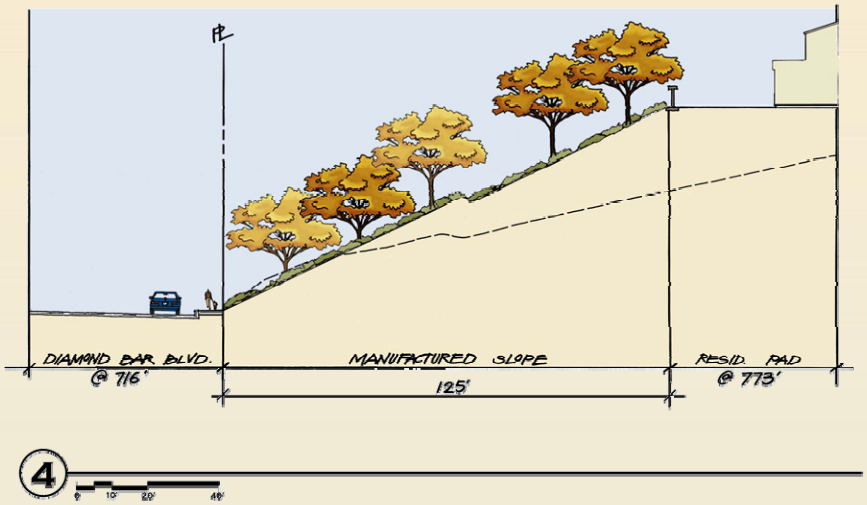
DIAMOND BAR BLVD.
@ 716'
MANUFACTURED SLOPE
125'
RESID. PAD
@ 773'
4
0 10' 20' 40'

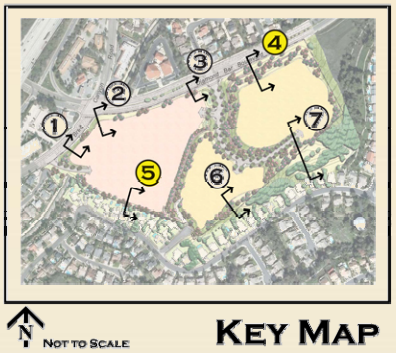
1
2
3
4
5
6
7
N
Not to Scale
Key Map

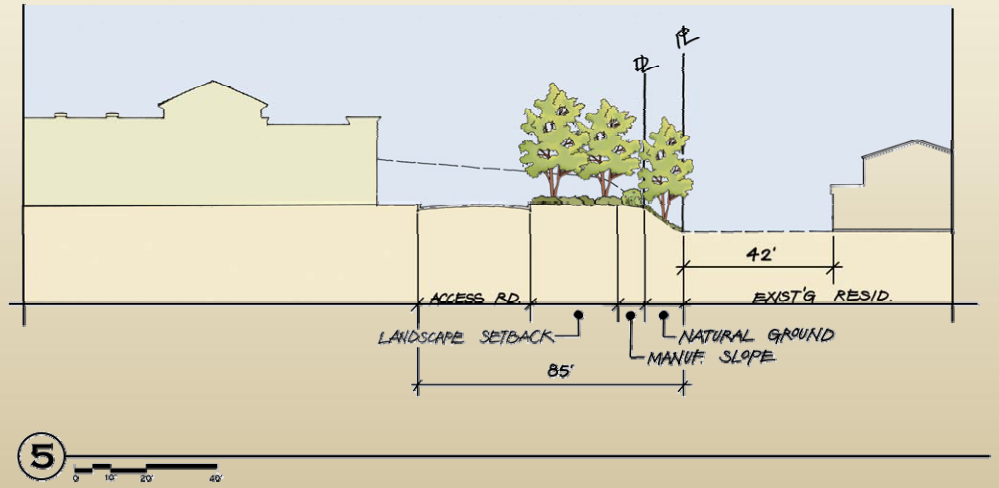
42'
ACCESS RD.
EXIST'G RESID.
LANDSCAPE SETBACK
NATURAL GROUND
MANUF. SLOPE
85'
5
0 10' 20' 40'

Section 6 & 7

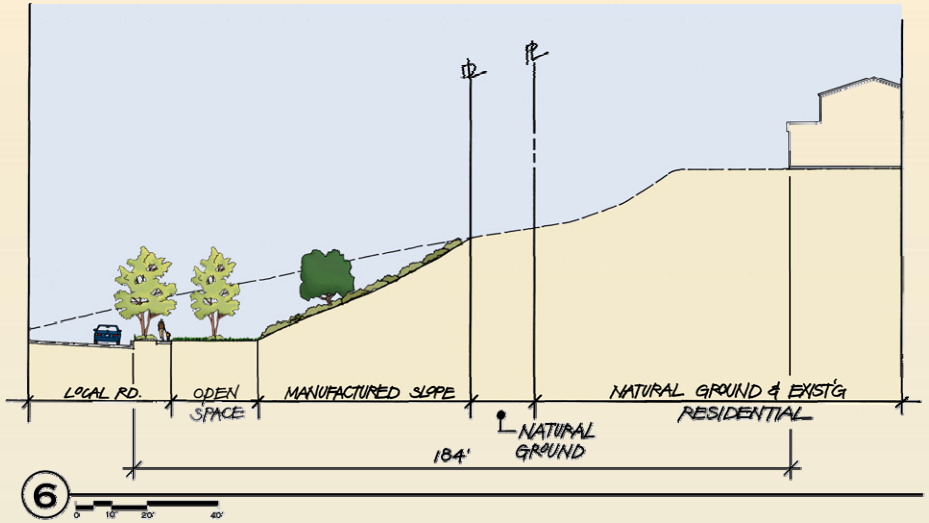
LOCAL RD.
OPEN SPACE
MANUFACTURED SLOPE
NATURAL GROUND & EXIST'G RESIDENTIAL
NATURAL GROUND
184'
6
0
10'
20'
40'

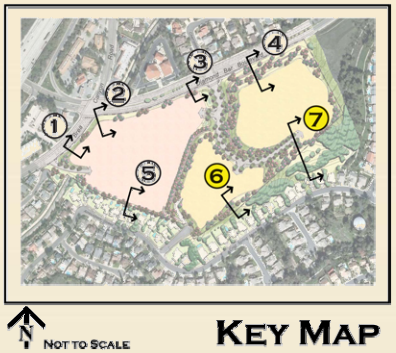
1
2
3
4
5
6
7
N
NOT TO SCALE
KEY MAP

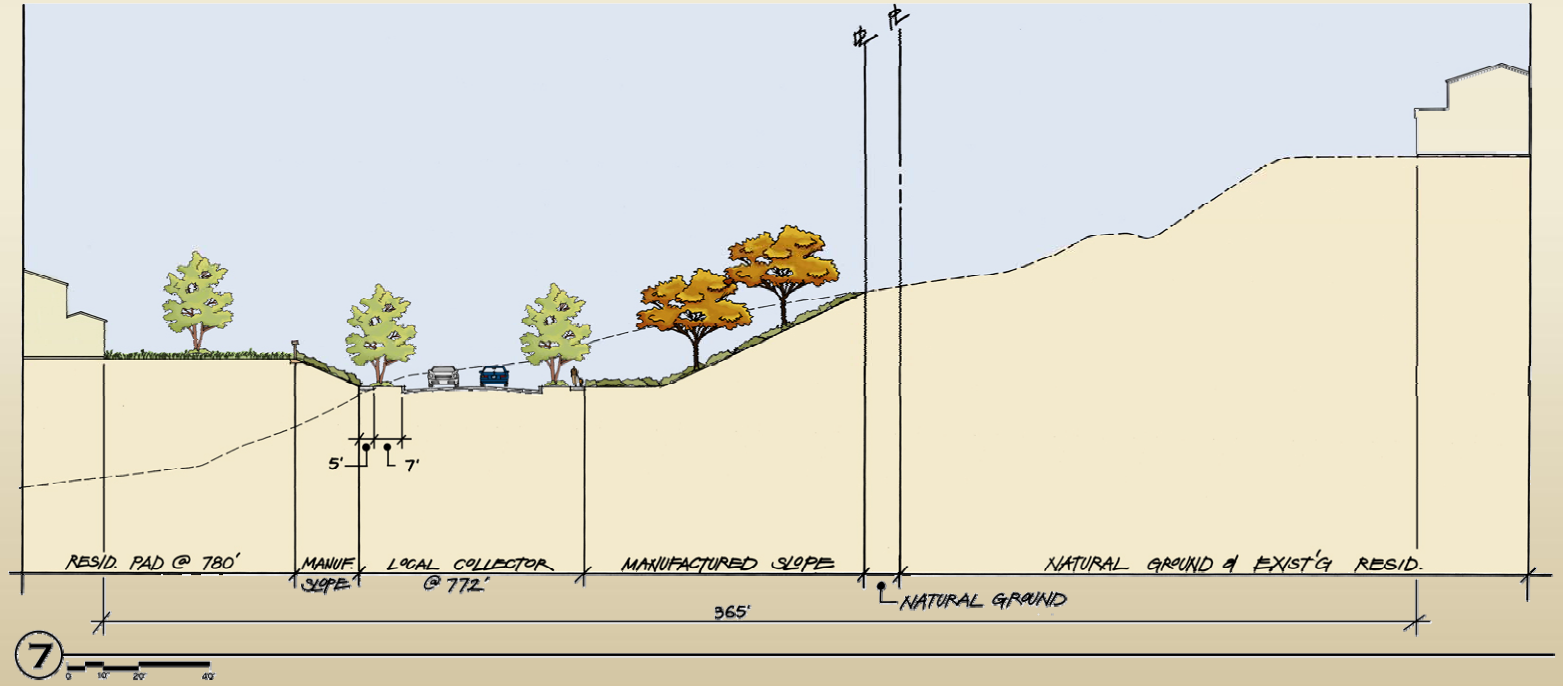
5'
7'
RESID. PAD @ 780'
MANUF SLOPE
LOCAL COLLECTOR @ 772'
MANUFACTURED SLOPE
NATURAL GROUND & EXIST'G RESID.
NATURAL GROUND
365'
7
0
10'
20'
40'

Commercial Architecture